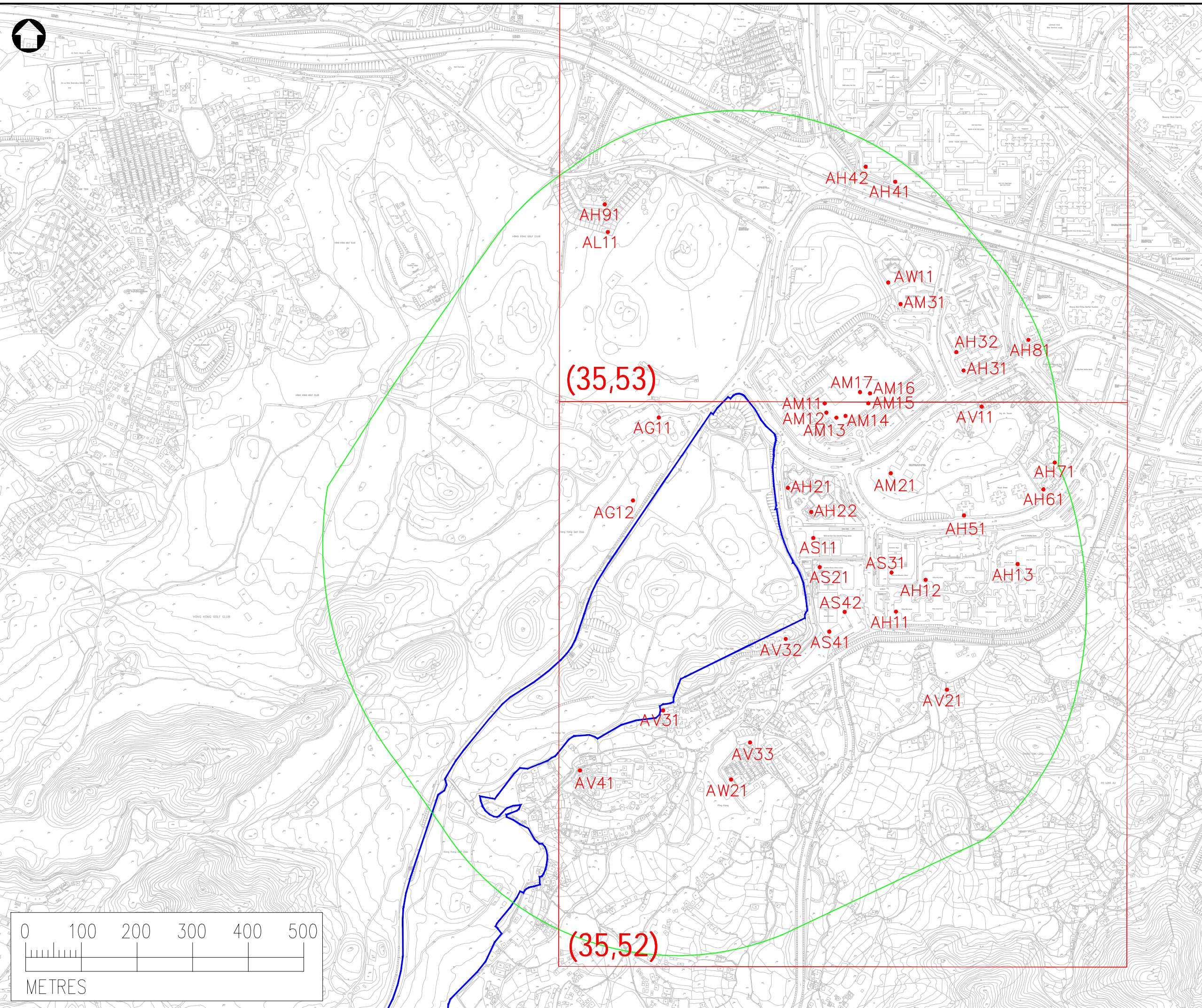


Date : 2021-06-30  
 Filename : \\hkw\200\at16\_sde\7\_projects\Project\_H321\_Env\2535551-2535600\2535551A - Fanling Golf Course\3\_Air\_ZDrawings\CE17\_ENV\_500M\_ASR\_500C\_V3



- NOTES :**
1. ALL DIMENSIONS ARE IN MILLIMETRES UNLESS OTHERWISE STATED.
  2. ALL LEVELS ARE IN METRES (M) AND RELATIVE TO HONG KONG PRINCIPAL DATUM (mPD).
- LEGEND :**
- PROJECT BOUNDARY
  - 500M QUANTITATIVE ASSESSMENT AREA FOR CONSTRUCTION PHASE
  - REPRESENTATIVE AIR SENSITIVE RECEIVERS
  - REPRESENTATIVE PATH GRIDS

(35,53)

(35,52)

Rev	Description	By	Date



Project title  
**AGREEMENT NO. CE17/2019 (CE)  
 TECHNICAL STUDY ON PARTIAL DEVELOPMENT  
 OF FANLING GOLF COURSE SITE  
 - FEASIBILITY STUDY**

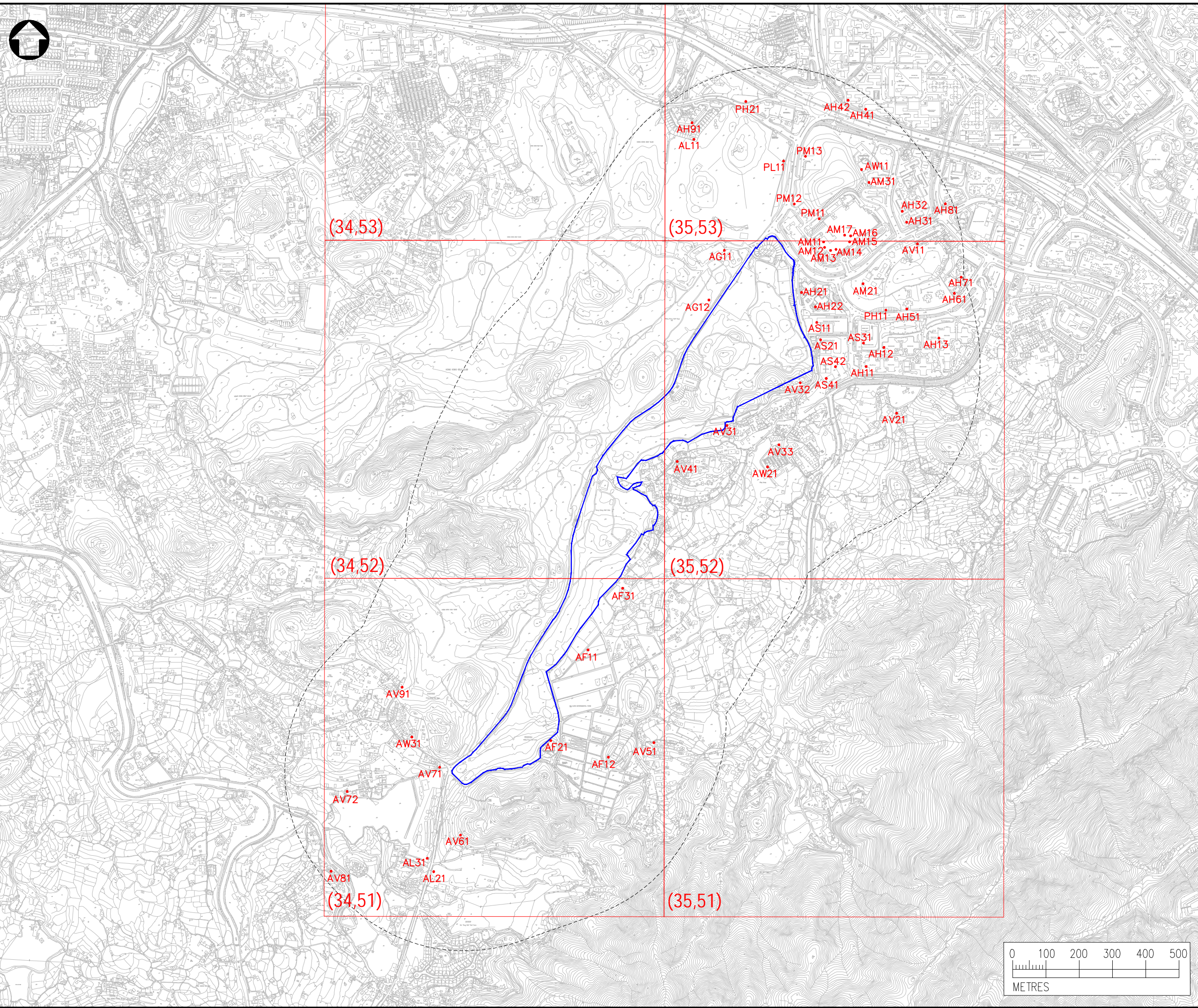
Drawing title  
**LOCATIONS OF REPRESENTATIVE  
 AIR SENSITIVE RECEIVERS  
 FOR CONSTRUCTION PHASE**

Drawing no. <b>FIGURE 3.2a</b>		Rev. <b>0</b>	
Drawn DH	Date JUN2021	Checked MW	Approved DL
Scale AS SHOWN		Status	






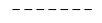


Date : 2021-04-26  
Filename : \\hkwn200dat16.sde\7. Projects\Project\_H321\_Env\2535551-2535600\2535551A - Fanling Golf Course\3. Air\_ZDrawings\CE17\_ENV\_500M\_ASR\_500\_V3



**NOTES :**

1. ALL DIMENSIONS ARE IN MILLIMETRES UNLESS OTHERWISE STATED.
2. ALL LEVELS ARE IN METRES (M) AND RELATIVE TO HONG KONG PRINCIPAL DATUM (mPD).

**LEGEND :**

-  PROJECT BOUNDARY
-  500M ASSESSMENT AREA
-  REPRESENTATIVE AIR SENSITIVE RECEIVERS
-  REPRESENTATIVE PATH GRIDS

Rev	Description	By	Date



Project title  
**AGREEMENT NO. CE17/2019 (CE)  
 TECHNICAL STUDY ON PARTIAL DEVELOPMENT  
 OF FANLING GOLF COURSE SITE  
 - FEASIBILITY STUDY**

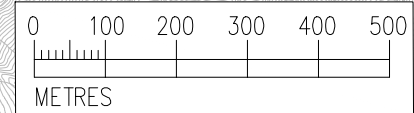
Drawing title  
**LOCATIONS OF REPRESENTATIVE  
 AIR SENSITIVE RECEIVERS  
 (OUTSIDE DEVELOPMENT AREA)**

Drawing no. <b>FIGURE 3.2b</b>		Rev. <b>0</b>	
Drawn DH	Date APR2021	Checked MW	Approved DL
Scale AS SHOWN		Status	

© COPYRIGHT RESERVED



**土木工程拓展署  
 CIVIL ENGINEERING AND DEVELOPMENT  
 DEPARTMENT**  
 NORTH DEVELOPMENT OFFICE



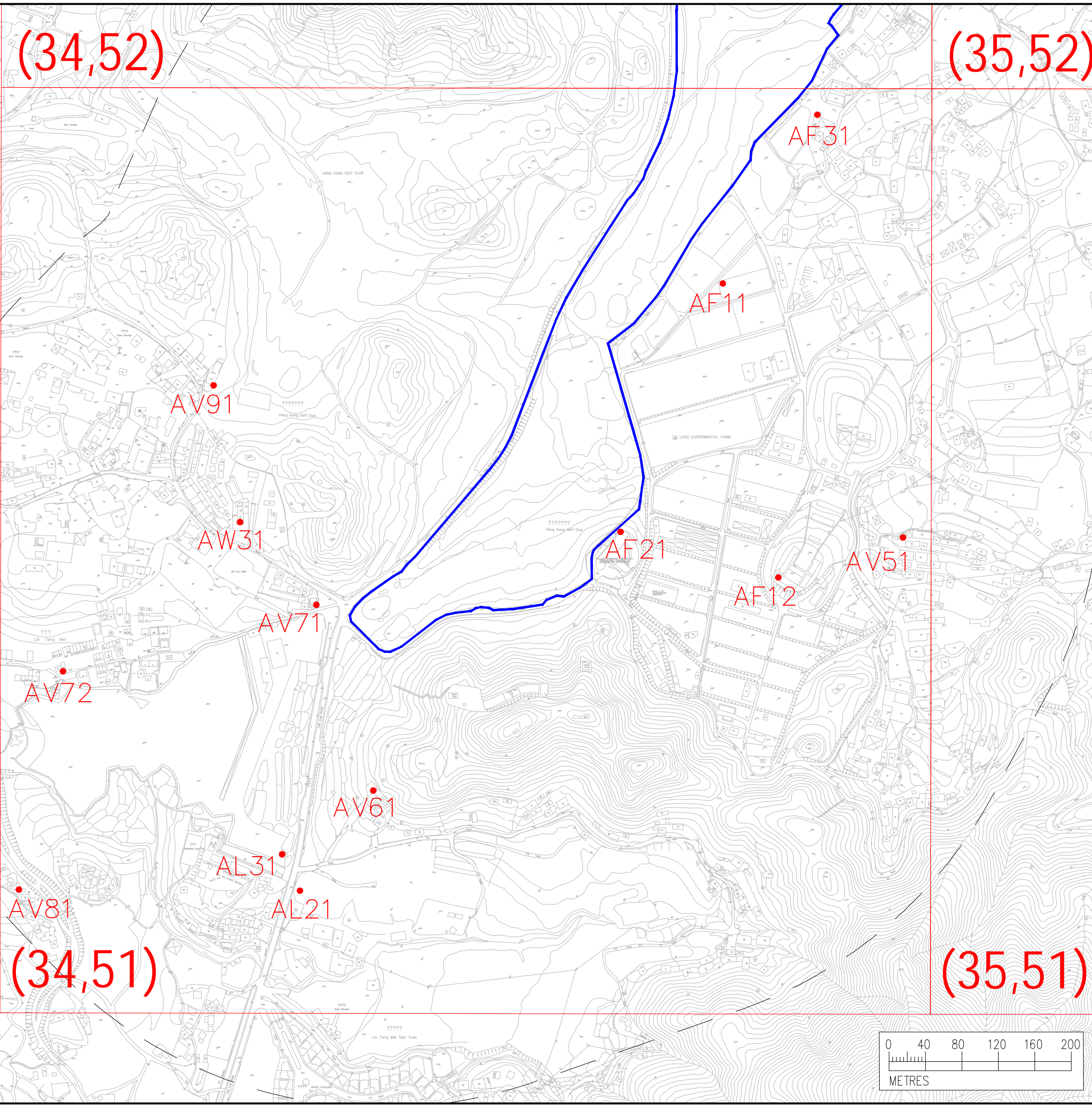


(34,52)

(35,52)

(34,51)

(35,51)



NOTES :

- 1. ALL DIMENSIONS ARE IN MILLIMETRES UNLESS OTHERWISE STATED.
- 2. ALL LEVELS ARE IN METRES (M) AND RELATIVE TO HONG KONG PRINCIPAL DATUM (mPD).

LEGEND :

- PROJECT BOUNDARY
- 500M ASSESSMENT AREA
- REPRESENTATIVE AIR SENSITIVE RECEIVERS
- REPRESENTATIVE PATH GRIDS

Rev	Description	By	Date



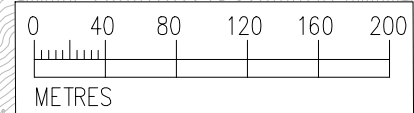
Project title  
 AGREEMENT NO. CE17/2019 (CE)  
 TECHNICAL STUDY ON PARTIAL DEVELOPMENT  
 OF FANLING GOLF COURSE SITE  
 – FEASIBILITY STUDY

Drawing title  
 LOCATIONS OF REPRESENTATIVE  
 AIR SENSITIVE RECEIVERS  
 (OUTSIDE DEVELOPMENT AREA)  
 (GRID 34,51)

Drawing no. <b>FIGURE 3.2c</b>		Rev. <b>0</b>	
Drawn DH	Date APR2021	Checked MW	Approved DL
Scale AS SHOWN		Status	

© COPYRIGHT RESERVED

土木工程拓展署  
 CIVIL ENGINEERING AND DEVELOPMENT  
 DEPARTMENT  
 NORTH DEVELOPMENT OFFICE



Date : 2021-04-28  
 Filename : \\hkw\200dat16\_sde\7\_projects\Project\_H321\_Env\2535551-2535600\2535551A - Fanling Golf Course\6\_Working\3\_Air\_ZDrawings\CE17\_ENV\_500M\_ASR\_500\_V3



(35,53)

(35,52)

PM11 AH81 AH31  
 AM17 AM16 AM15 AM14 AM13 AM12 AM11 AV11  
 AH21 AM21 AH71 AH61  
 PH11 AH51 AS11 AS31 AH13  
 AS21 AH12 AH11 AS42 AS41 AV32 AV21  
 AV31 AV33 AW21 AV41

- NOTES :**
1. ALL DIMENSIONS ARE IN MILLIMETRES UNLESS OTHERWISE STATED.
  2. ALL LEVELS ARE IN METRES (M) AND RELATIVE TO HONG KONG PRINCIPAL DATUM (mPD).

- LEGEND :**
- PROJECT BOUNDARY
  - 500M ASSESSMENT AREA
  - REPRESENTATIVE AIR SENSITIVE RECEIVERS
  - REPRESENTATIVE PATH GRIDS

Date : 2021-04-28  
 Filename : H:\kwn200\at16\_sde\7\_projects\Project\_H321\_Env(2535551-2535600)\2535551A - Fanling Golf Course\6\_Working\3\_Air\_ZDrawings\CE17\_ENV\_500M\_ASR\_500\_V3

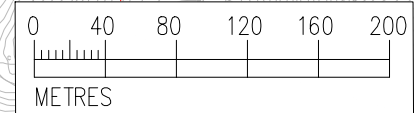
Rev	Description	By	Date



Project title  
 AGREEMENT NO. CE17/2019 (CE)  
 TECHNICAL STUDY ON PARTIAL DEVELOPMENT  
 OF FANLING GOLF COURSE SITE  
 - FEASIBILITY STUDY

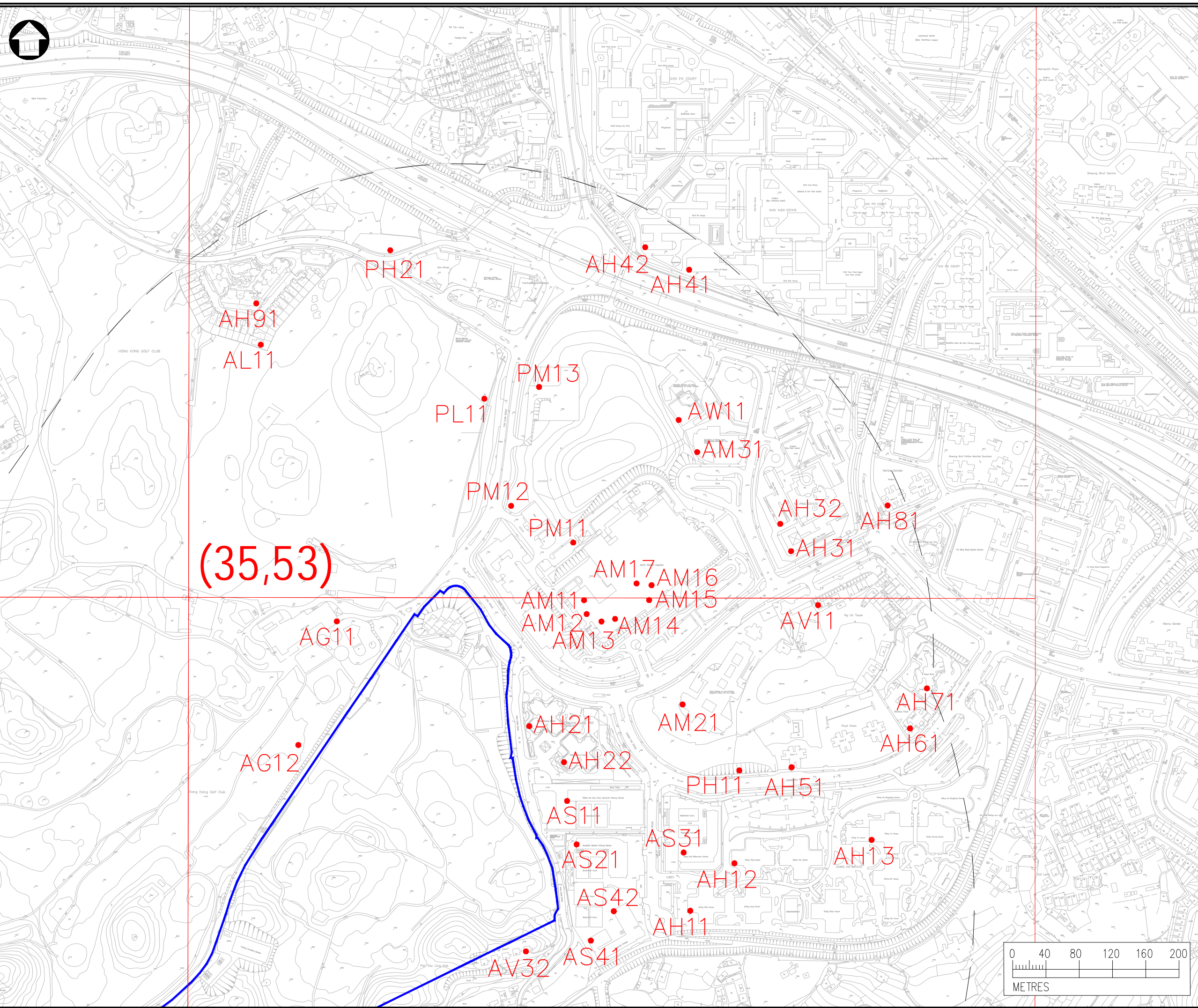
Drawing title  
 LOCATIONS OF REPRESENTATIVE  
 AIR SENSITIVE RECEIVERS  
 (OUTSIDE DEVELOPMENT AREA)  
 (GRID 35,52)

Drawing no.	FIGURE 3.2d	Rev.	0
Drawn	Date	Checked	Approved
DH	APR2021	MW	DL
Scale	AS SHOWN	Status	





Date : 2021-04-28  
Filename : \\hkn\2020\at16\_sde\7\_projects\Project\_H321\_Env\2535551-25355600\2535551A - Fanling Golf Course\3\_Air\_ZDrawings\CE17\_ENV\_500M\_ASR\_500\_V3



- NOTES :**
1. ALL DIMENSIONS ARE IN MILLIMETRES UNLESS OTHERWISE STATED.
  2. ALL LEVELS ARE IN METRES (M) AND RELATIVE TO HONG KONG PRINCIPAL DATUM (mPD).

- LEGEND :**
- PROJECT BOUNDARY
  - 500M ASSESSMENT AREA
  - REPRESENTATIVE AIR SENSITIVE RECEIVERS
  - REPRESENTATIVE PATH GRIDS

Rev	Description	By	Date



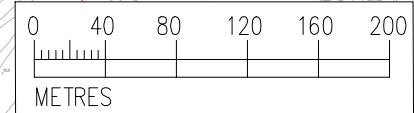
Project title  
**AGREEMENT NO. CE17/2019 (CE)  
 TECHNICAL STUDY ON PARTIAL DEVELOPMENT  
 OF FANLING GOLF COURSE SITE  
 - FEASIBILITY STUDY**

Drawing title  
**LOCATIONS OF REPRESENTATIVE  
 AIR SENSITIVE RECEIVERS  
 (OUTSIDE DEVELOPMENT AREA)  
 (GRID 35,53)**

Drawing no. <b>FIGURE 3.2e</b>		Rev. <b>0</b>	
Drawn DH	Date APR2021	Checked MW	Approved DL
Scale AS SHOWN		Status	

© COPYRIGHT RESERVED

**土木工程拓展署  
 CIVIL ENGINEERING AND DEVELOPMENT  
 DEPARTMENT  
 NORTH DEVELOPMENT OFFICE**





(35,52)

- LEGEND :
- PROPOSED PUBLIC HOUSING DEVELOPMENT
  - PROPOSED PTI
  - PROPOSED SOCIAL WELFARE FACILITIES BUILDING ABOVE PTI
  - PROPOSED 30-CLASSROOM PRIMARY SCHOOL

Date : 2021-04-28  
Filename : W:\7. Projects\Project\_H321\_Env\2535551-2535600\2535551A - Fanling Golf Course\6. Working\3. Air\ZDrawings\CE17\_ENV\_500M\_ASR\_Insite\_SK055rev.dwg

